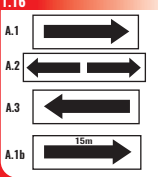

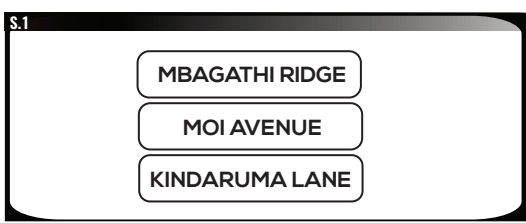
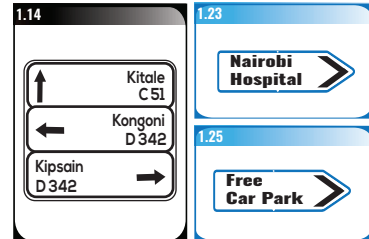


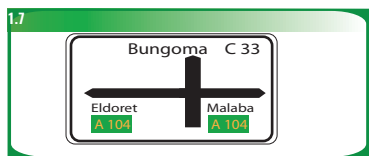
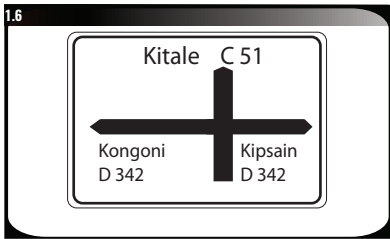

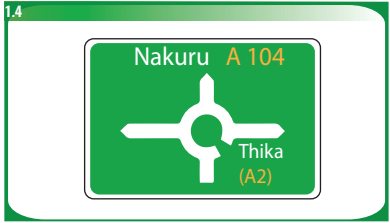
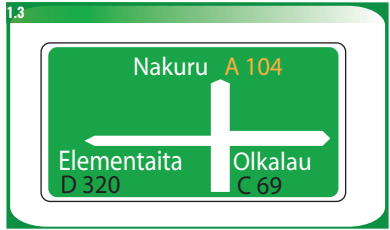
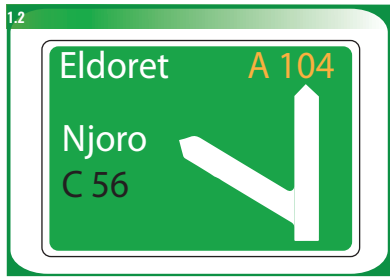





DRIVING SCHOOL
 The stress free driving School
 Since 2000

Warning Signs				Priority signs		Mandatory signs		Prohibitory signs		Additional signs	
W.1 Bend left	W.9 Road narrows from left	W.17 Pedestrian crossing	W.27 Road junction ahead	R.1 Stop	M.7 Compulsory cycle truck	P.3 Entry forbidden to all vehicles	P.12 No entry for power driven vehicles exceeding weight shown one axle	P.17 No entry for vehicles exceeding length shown	P.23 Overtaking of four-wheeled vehicle prohibited	P.30 End of speed limit	
W.2 Bend right	W.10 River bank or quayside	W.18 Children crossing ahead	W.28 (a) Junction ahead, stop or give way	R.2 Give way	M.8 Compulsory pedestrian foot path	P.4 Entry forbidden to all motor cycles	P.13 No entry for power driven or animal vehicles	P.18 No entry for vehicles exceeding length shown	P.24 Overtaking of goods vehicles prohibited	P.32 Parking or waiting prohibited	
W.3 Successive bends to the left	W.11 Uneven road surface ahead	W.19 Cyclists	W.28 (b) Junction ahead with road entering from the right	M.1 Direction to be followed	M.9 Compulsory truck for cattle	P.5 Entry forbidden to all bicycles	P.14 No entry for vehicles exceeding width shown	P.19 Driving vehicles less than distance shown apart prohibited	P.25 Speed limit	P.33 Controlled parking zone	
W.4 Successive bends to the right	W.12 (a) Severe dip ahead	W.20 Cattle crossing ahead	W.29 Junction ahead with acceleration lane of a road from the right	M.2 Vehicles travel straight	M.10 Compulsory minimum speed	P.7 No entry for pedestrians	P.15 No entry for vehicles exceeding height shown	P.20 No left turn	P.26 Sounding of horns or sirens prohibited	P.39 Additional panels	
W.5 Steep descent ahead	W.13 (b) River - bend crossing (drift) ahead	W.21 Wild animals	W.30 Roundabout ahead	M.3 Vehicles turn right junction	M.11 End of compulsory minimum speed	P.8 No entry for animal driven vehicles	P.16 No entry for vehicles exceeding weight shown	P.21 No right turn	P.27 (a) Stop at control post	W.1 Bend left	
W.6 Steep ascent ahead	W.14 Slippery road	W.22 Road works ahead	W.31 Rail crossing with barrier	M.4 Vehicles travel straight or turn right		P.9 No entry to all hand carts		P.22 No U-turn	P.27 (b) Stop at control post	W.2 Bend right	
W.7 Road narrows ahead	W.15 Loose surface road	W.23 Traffic lights signals ahead	W.32 Rail crossing without barrier			P.10 No entry for heavy commercial vehicles			P.28 Priority for on-coming traffic	W.3 Successive bends	
W.8 Road narrows from right	W.16 Danger of falling and fallen rocks ahead	W.24 Low-flying aircraft crossing ahead							P.29 End of all prohibitions		
		W.25 Two-way traffic ahead									
		W.26 Hazard ahead									





Informatory signs	
1.1 Advance direction sign and non-trunk road	1.7 Junction between trunk road and non-trunk road
1.2 Advance direction sign	1.8 Direction sign for non-trunk road
1.3 Advance direction sign	1.9 Direction sign for trunk road
1.4 Advance direction sign for roundabout junction	1.10 Direction sign for non-trunk road
1.5 Advance direction sign for use on slip road at a grade separated junction	1.12 Direction sign for non-trunk road
1.6 Advance direction sign for non-trunk roads	1.13 Direction sign for non-trunk road
	1.14 Route confirmatory sign
	1.15 Route confirmatory sign
	1.16 Route confirmatory sign
	1.17 Route confirmatory sign
1.18 Route confirmatory sign	1.21 Hospital
1.19 Route confirmatory sign	1.22 One way traffic
1.20 Route confirmatory sign	1.23 One way traffic
1.21 Miscellaneous directional sign	1.24 No through road
1.22 To airport	1.25 Breakdown services
1.23 To hospital	1.26 Cyclists only
1.24 Free car park	1.27 In
1.25 Toilets	1.28 Out
1.26 Toilets	1.29 No entry
1.27 Parking place	1.30 No Exit
1.28 Parking place	1.31 Taxi
1.29 Parking ahead	1.32 Bus Stop
1.30 Pedestrian crossing	1.33 Pedestrian crossing
1.31 Hospital	1.34 Priority over on coming traffic
1.32 One way traffic	1.35 Place identification sign
1.33 One way traffic	1.36 Chevrons
1.34 No through road	1.37 First Aid Station
1.35 Cyclists only	1.38 Breakdown services
1.36 In	1.39 Telephone
1.37 Out	1.40 Refueling services
1.38 No entry	1.41 Hotel or Motel
1.39 No Exit	1.42 Restaurant
1.40 Taxi	1.43 Refreshment
1.41 Bus Stop	1.44 Picnic site
1.42 Priority over on coming traffic	1.45 Public footpath
1.43 Place identification sign	1.46 Camping site
1.44 Chevrons	1.47 Caravan site
1.45 First Aid Station	1.48 Camping and caravan site
1.46 Breakdown services	1.49 Youth Hostel
1.47 Telephone	1.50 Ferry
1.48 Refueling services	1.51 Street Names
1.49 Hotel or Motel	1.52 Single track crossing
1.50 Restaurant	1.53 Multiple track crossing
1.51 Refreshment	1.54 Arrow direction marking showing extremely dangerous
1.52 Picnic site	
1.53 Public footpath	
1.54 Camping site	
1.55 Caravan site	
1.56 Camping and caravan site	
1.57 Youth Hostel	
1.58 Ferry	
1.59 Street Names	
1.60 Single track crossing	
1.61 Multiple track crossing	
1.62 Arrow direction marking showing extremely dangerous	
1.63 Exit from main road	
1.64 Hazard demarcation	
1.65 Life saver	